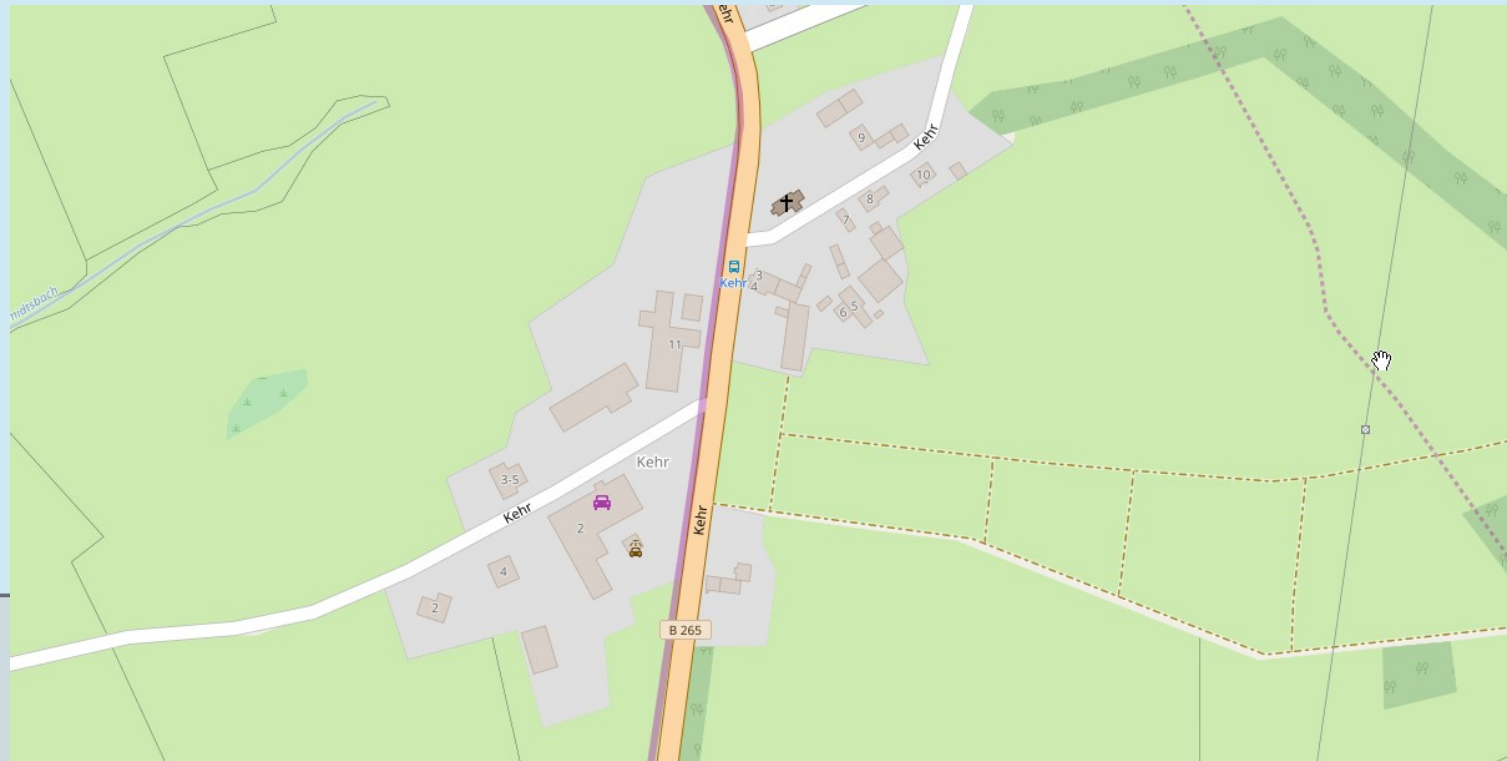


Der FOSSGIS kann auch international

kurzer Rückblick auf die FOSS4G 2016

Warum „international“ ?

- Wer nutzt heute eine GDI mit Mapbender 2.x mit deegree 2.x?
- Für welchen Mapper hört die Karte an der Staatsgrenze auf?



Welcome to Germany - Building Bridges



Welcome to Germany - Building Bridges



- Menschen aus

... Afghanistan, Argentina, Australia, Austria, Belgium, Bolivia, Canada, China, Colombia, Croatia, Czech Republic, Denmark, Ecuador, Egypt, Estonia, Finland, France, Germany, Greece, Hungary, Iceland, India, Indonesia, Ireland, Israel, Italy, Ivory Coast, Japan, Kenya, Kuwait, Lebanon, **Malaysia**, Mexico, Mongolia, Netherlands, New Zealand, Nigeria, Norway, Philippines, Poland, Portugal, Réunion, Romania, Russia, Rwanda, Serbia, Singapore, Slovakia, Slovenia, South Africa, South Korea, Spain, Sudan, Sweden, Switzerland, Thailand, Turkey, Uganda, Ukraine, United Arab Emirates, United Kingdom, United States

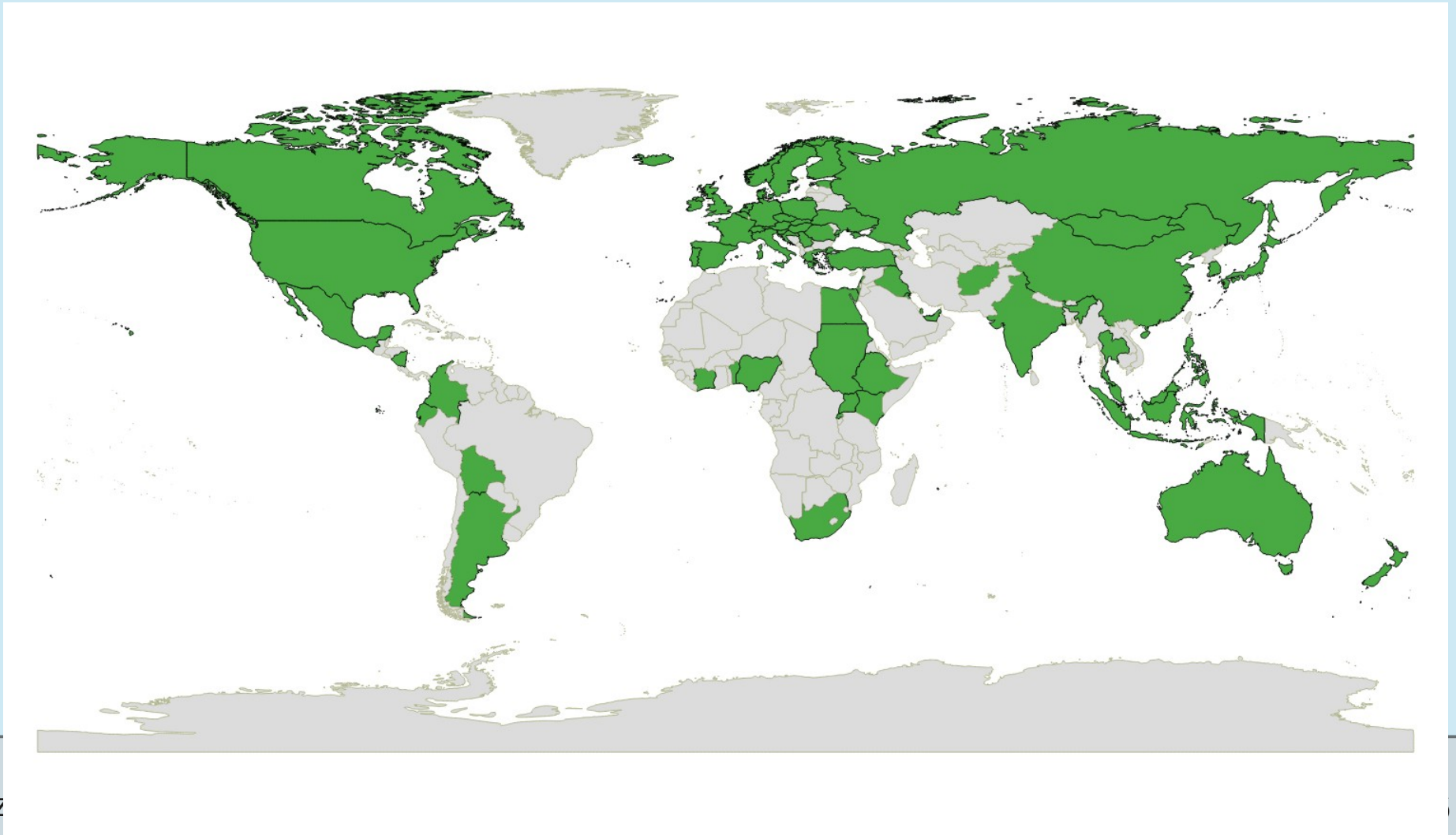
- Menschen aus

... Afghanistan, Argentina, Australia, Austria, Belgium, Bolivia, Canada, China, Colombia, Croatia, Czech Republic, Denmark, Ecuador, Egypt, Estonia, Finland, France, Germany, Greece, Hungary, Iceland, India, Indonesia, Ireland, Israel, Italy, Ivory Coast, Japan, Kenya, Kuwait, Lebanon, Malaysia, Mexico, Mongolia, Netherlands, New Zealand, Nigeria, Norway, Philippines, Poland, Portugal, Réunion, Romania, Russia, Rwanda, Serbia, Singapore, Slovakia, Slovenia, South Africa, South Korea, Spain, Sudan, Sweden, Switzerland, Thailand, Turkey, Uganda, Ukraine, United Arab Emirates, United Kingdom, United States

54 Länder

Woher ?

... und weil Karten bekanntlich cool sind



Mehr Statistik

889 Teilnehmer (plus einige nur Code-Sprinter)

Anhand der T-Shirts: 115  700



40k Views "FOSS4G"-related tweets

800l Kaffee + 2200 Essen (Kerntage)



Jede Menge „Krempel“

- *T-Shirts*
- *Taschen*
- *Programmhefte*
- *Flyer, Magazine, ...*



Code Sprint

- ~ 150 Teilnehmer
- Aufbau einer 2. WLAN-Leitung (nachdem der Freifunker Versuch vom Kirchturm gescheitert ist)



Code Sprint







Workshops

- 40 Workshops (10 parallel)
- ~ 400 Workshop Teilnahmen
- Anmietung von 160 Laptops ...

Welcome to Germany - Building Bridges FOSS4G BONN 2016 24th - 26th AUGUST 2016.foss4g.org		
Monday Morning 9-13	WS10	Managing Versioned Data with QGIS using GeoGig
Monday Noon 14-18	WS21	Which city is the cultural capital of Europe? An intro to Apache PySpark for Big Data GeoAnalysis
Tuesday Morning 9-13	WS31	Managing CityGML-based 3D city models in PostGIS and Cesium using the 3DCityDB Stack
Tuesday Noon 14-18	WS41	Serve your GIS 3D data to the Web



Welcome to Germany - Building Bridges



Workshops



Welcome to Germany - Building Bridges




Socializing



Danke an das Organisationsteam!

März 2017



Danke an Petrus!



The screenshot shows the 'wetteronline' mobile application interface. At the top, there is a blue header with the 'wetteronline' logo and a search icon. The main content area displays a 6-day weather forecast for August 2016. Each day's forecast includes the day of the week, the date, a weather icon (sun or sun with cloud), a temperature range (maximum and minimum), and a precipitation probability. The forecast shows a generally sunny and warm period with temperatures ranging from 10°C to 28°C and precipitation probabilities of 10% to 30%. The bottom of the screen features a black navigation bar with standard Android icons: back, home, and recent apps.

Day	Date	Weather	Max Temp	Min Temp	Precip. Prob.
Di	23.08.	Sunny	25°	10°	10 %
Mi	24.08.	Sunny	25°	11°	10 %
Do	25.08.	Sunny	28°	13°	10 %
Fr	26.08.	Sunny with cloud	27°	16°	30 %
Sa	27.08.	Sunny	27°	13°	20 %